

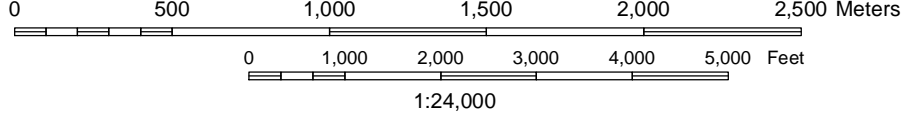


Explanation

-  WMA Boundary
-  All Weather County Roads

M.Helper, April '06

NAD83, UTM zone 14N projection
 Contour interval equals 20 feet



N, MN
 0 degrees

